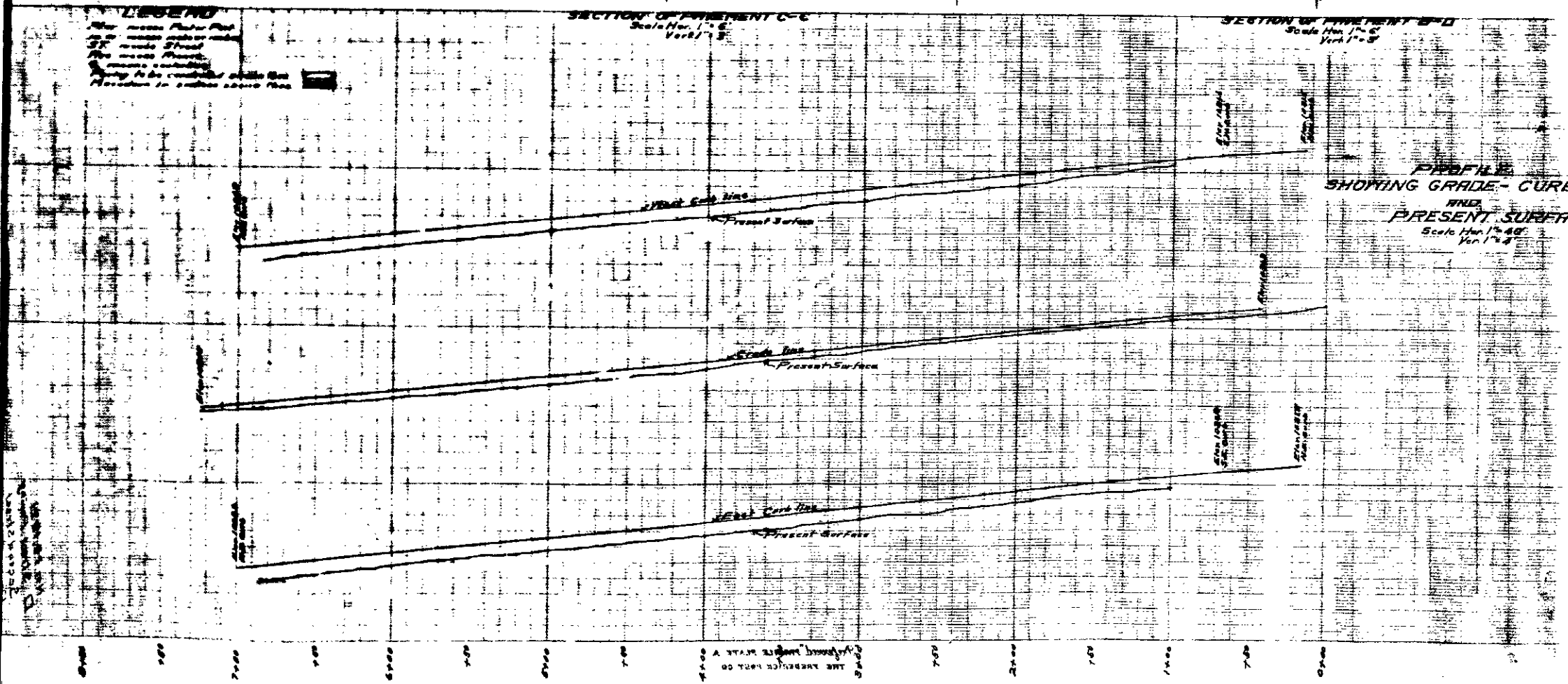
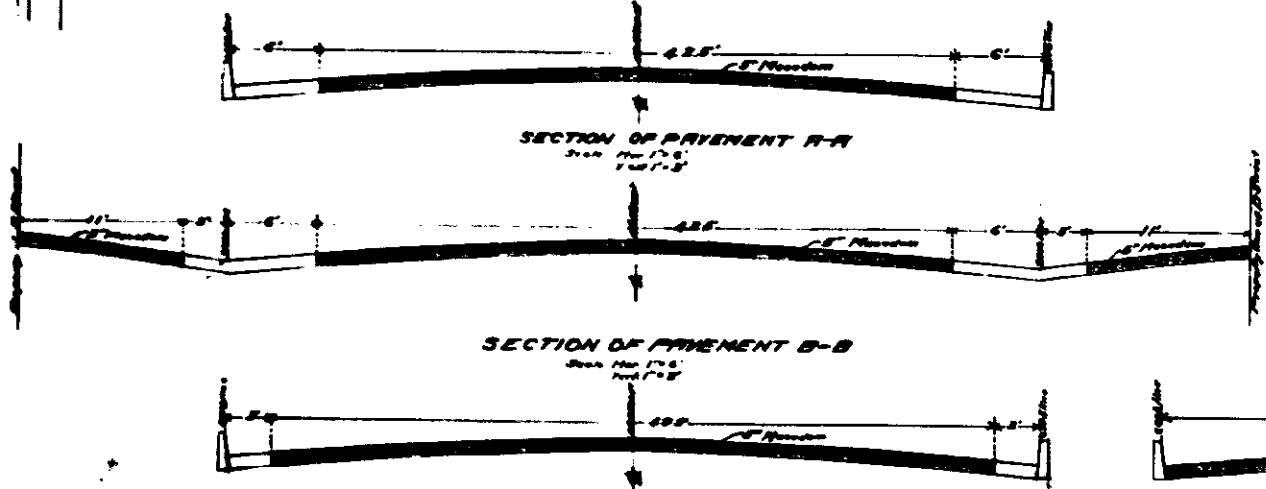



No. 418
 PLANS
 FOR THE IMPROVEMENT OF
 D STREET
 FROM
 RIALTO AVE TO SECOND ST.
 THE CITY OF SAN BERNARDINO
 CALIFORNIA
 Nov. 1921
 C. E. Johnson
 City Engineer

LEGEND
 Thin solid line for
 proposed street
 Thin dashed line for
 proposed sidewalk
 Thin dotted line for
 proposed utility
 Heavy solid line for
 existing street
 Heavy dashed line for
 existing sidewalk
 Heavy dotted line for
 existing utility

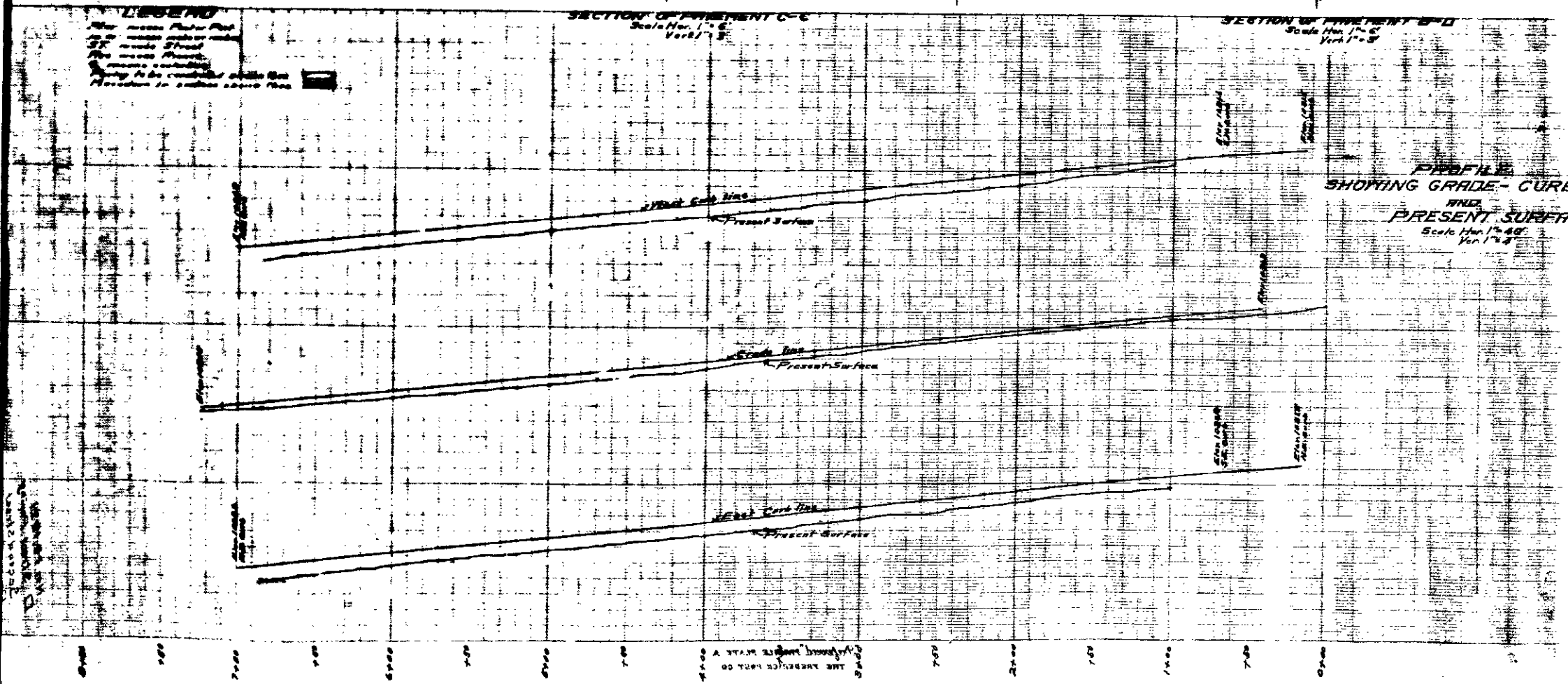


PROFILE
 SHOWING GRADE - CURB
 AND
 PRESENT SURFACE
 Scale Hor. 1" = 40'
 Vert. 1" = 3'

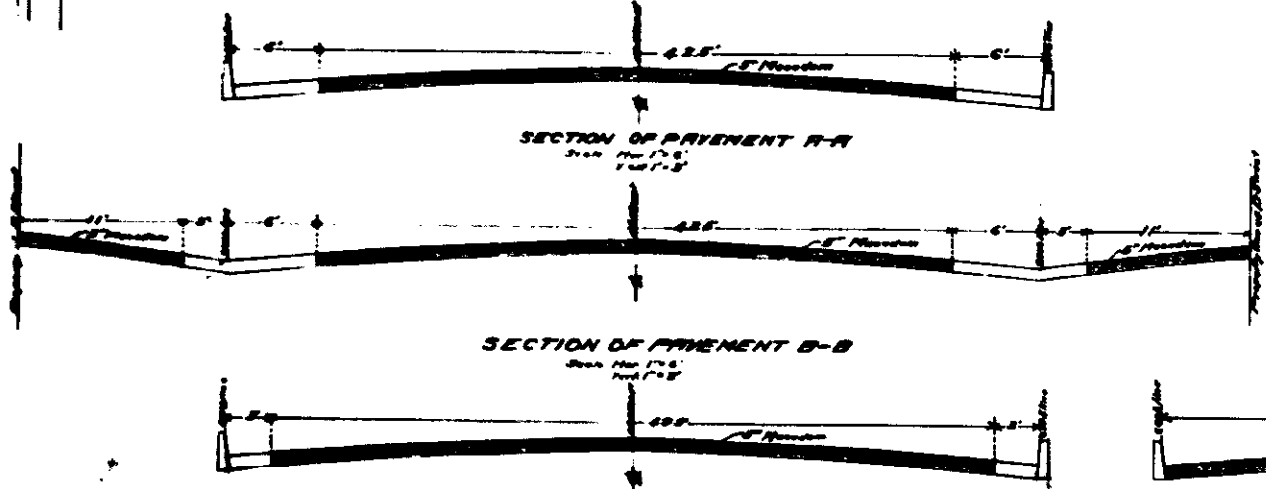



No. 418
 PLANS
 FOR THE IMPROVEMENT OF
 D STREET
 FROM
 RIALTO AVE TO SECOND ST.
 THE CITY OF SAN BERNARDINO
 CALIFORNIA
 Nov. 1921
 C. E. Johnson
 City Engineer

LEGEND
 Solid lines show Profile
 Dashed lines show Proposed
 Dotted lines show
 Heavy lines show
 Thin lines show

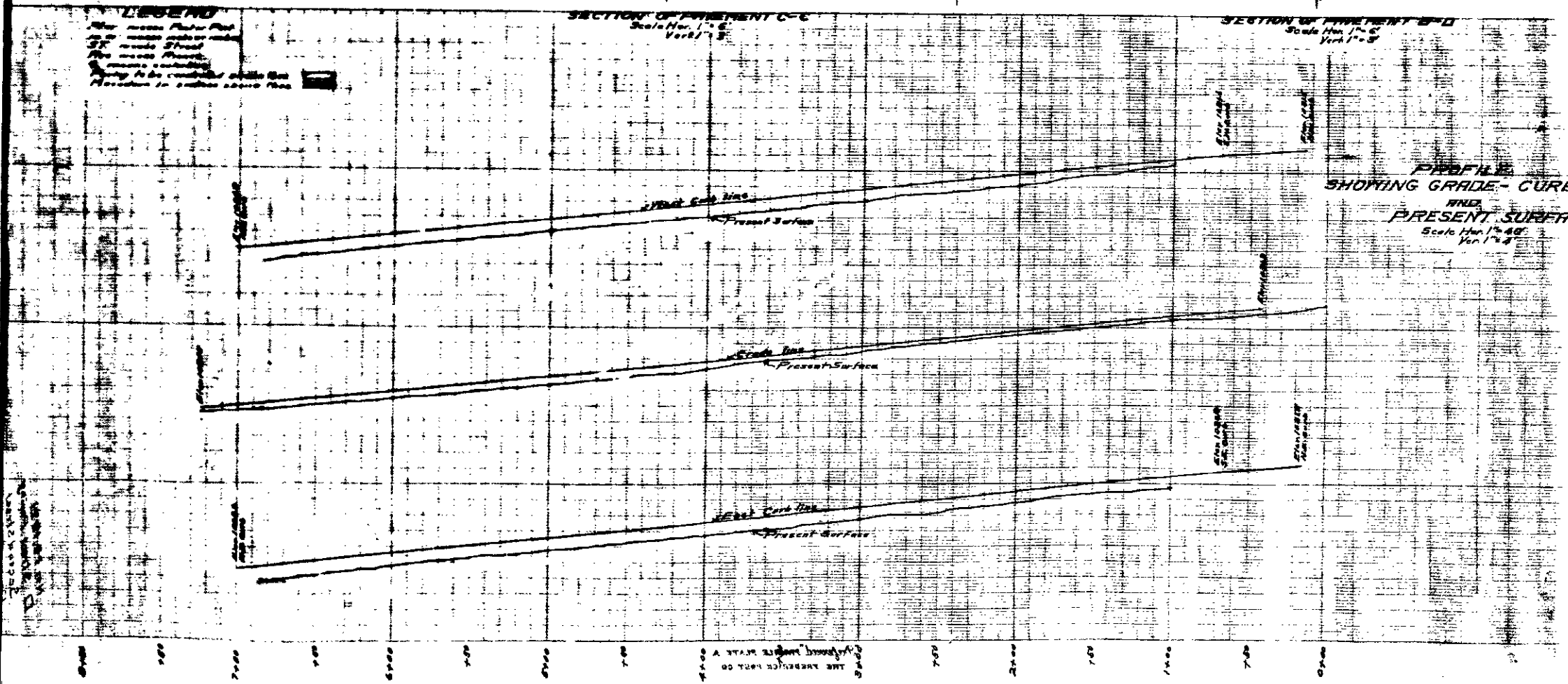


PROFILE
 SHOWING GRADE - CURB
 AND
 PRESENT SURFACE
 Scale Hor. 1" = 40'
 Vert. 1" = 3'



No. 418
 PLANS
 FOR THE IMPROVEMENT OF
 D STREET
 FROM
 RIALTO AVE TO SECOND ST.
 THE CITY OF SAN BERNARDINO
 CALIFORNIA
 Nov. 1921
 C. E. Johnson
 City Engineer

LEGEND
 Solid lines show Profile
 Dashed lines show Proposed
 Dotted lines show Existing
 Heavy lines show Proposed
 Thin lines show Existing
 Heavy lines in the center show the
 location of the center line



PROFILE
 SHOWING GRADE - CURB
 AND
 PRESENT SURFACE
 Scale Hor. 1" = 40'
 Vert. 1" = 3'